














 **UPPER CALEDON EAST**

- LEGEND**
-  50' SINGLES
 -  45' SINGLES
 -  38' SINGLES
 -  32' FREEHOLD REAR LANE SINGLES
 -  22' FREEHOLD LANEWAY TOWNHOMES
 -  FUTURE RESIDENTIAL
 -  STREETLIGHT
 -  HYDRANT
 -  MAILBOX
 -  TRANSFORMER
 -  SWM (STORM WATER MANAGEMENT)



Site Plan not to scale. Site Plan is artist's concept and provided for general information only. Locations of sidewalks, light standards, mail box, hydrants and transformers may vary. The division of townhome lots as indicated, may vary, according to siting. All dimension are approximate and have been rounded up to the nearest foot. All details should be confirmed with Sales Representative and municipality. E. & O.E.